

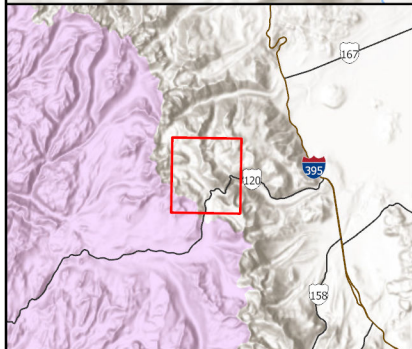
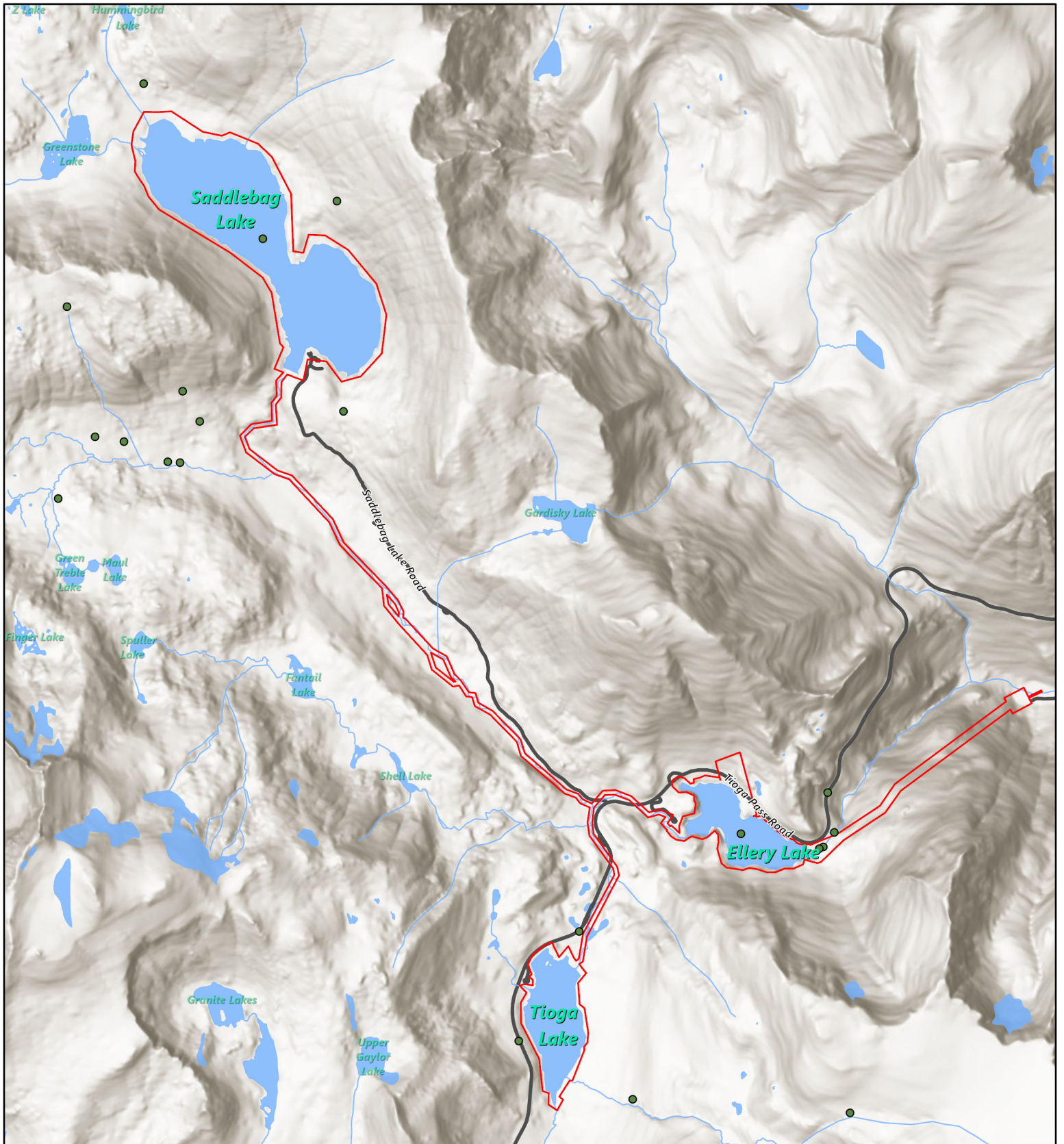
Regional Location

Legend

CNDB Data

- Plants
- Project Facility Site Locations
- Wilderness Area Boundary
- National Forest/National Park Boundary
- Bureau of Land Management (BLM) Boundary

*Lee Vining Hydroelectric Projects
Plant Vicinity Map*




- Whitebark Pine Occurrences
- ▭ FERC Project Boundary (P-1388)
- Road




**SOUTHERN CALIFORNIA
EDISON**
Energy for What's AheadSM

N



Coordinate System: NAD 1983 StatePlane California III FIPS 0403 Feet
Projection: Lambert Conformal Conic
Datum: North American 1983

0 1,500 3,000
Feet



Historical Whitebark Pine Occurrences

**LEE VINING
HYDROELECTRIC PROJECT
FERC PROJECT NO. 1388**